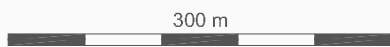
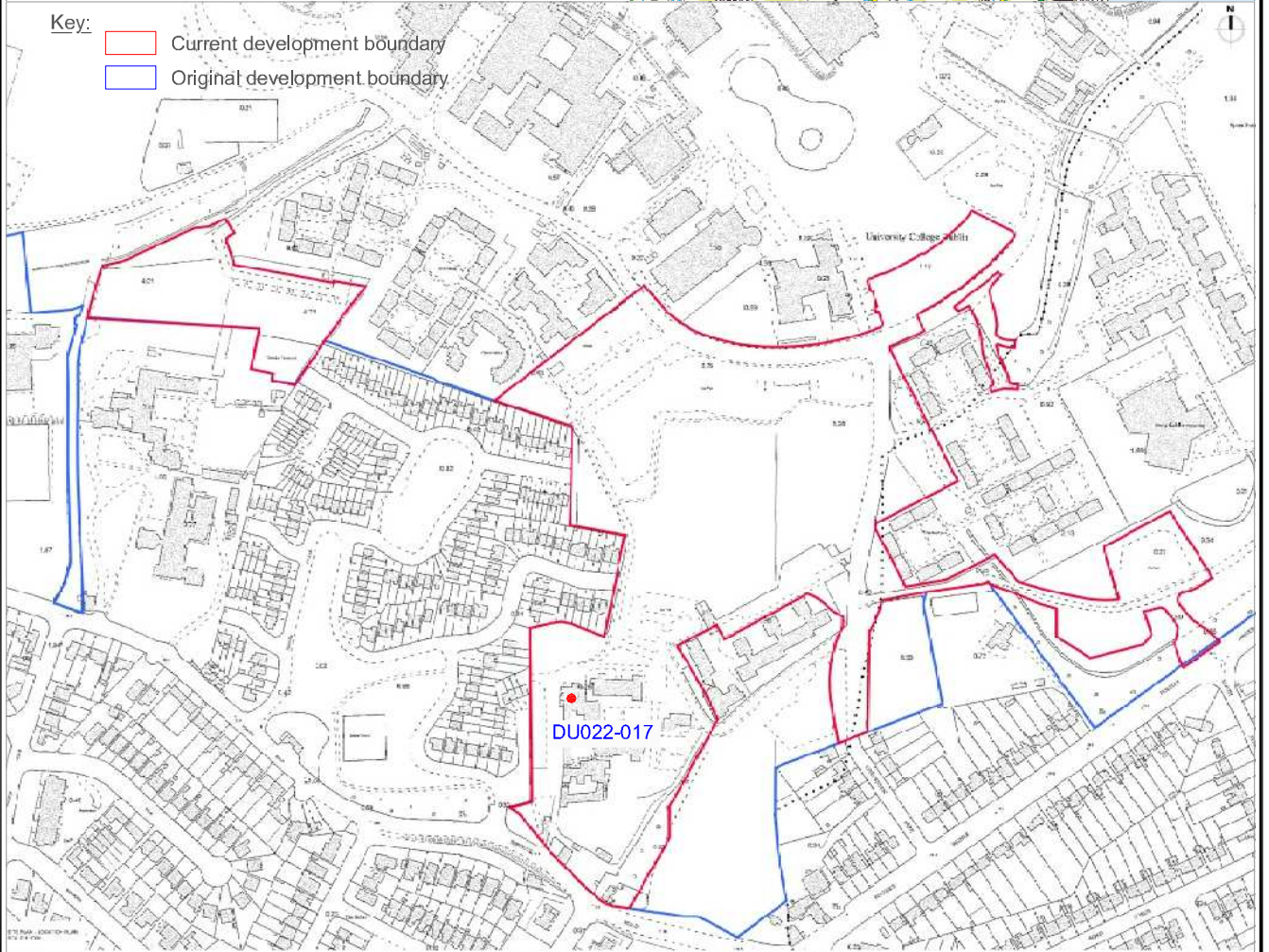


Key:
 Current development boundary
 Original development boundary



Archer
Heritage Planning

Unit 8 Beat Centre
Stephenstown,
Balbriggan,
Co. Dublin

UCD Student Accommodation
Archaeological Assessment

University College Dublin

Scale: 1:6000 A4

Date: August 2017

Origin: Client

Ref: 2016_02_01

Figure 16.1: Location of site

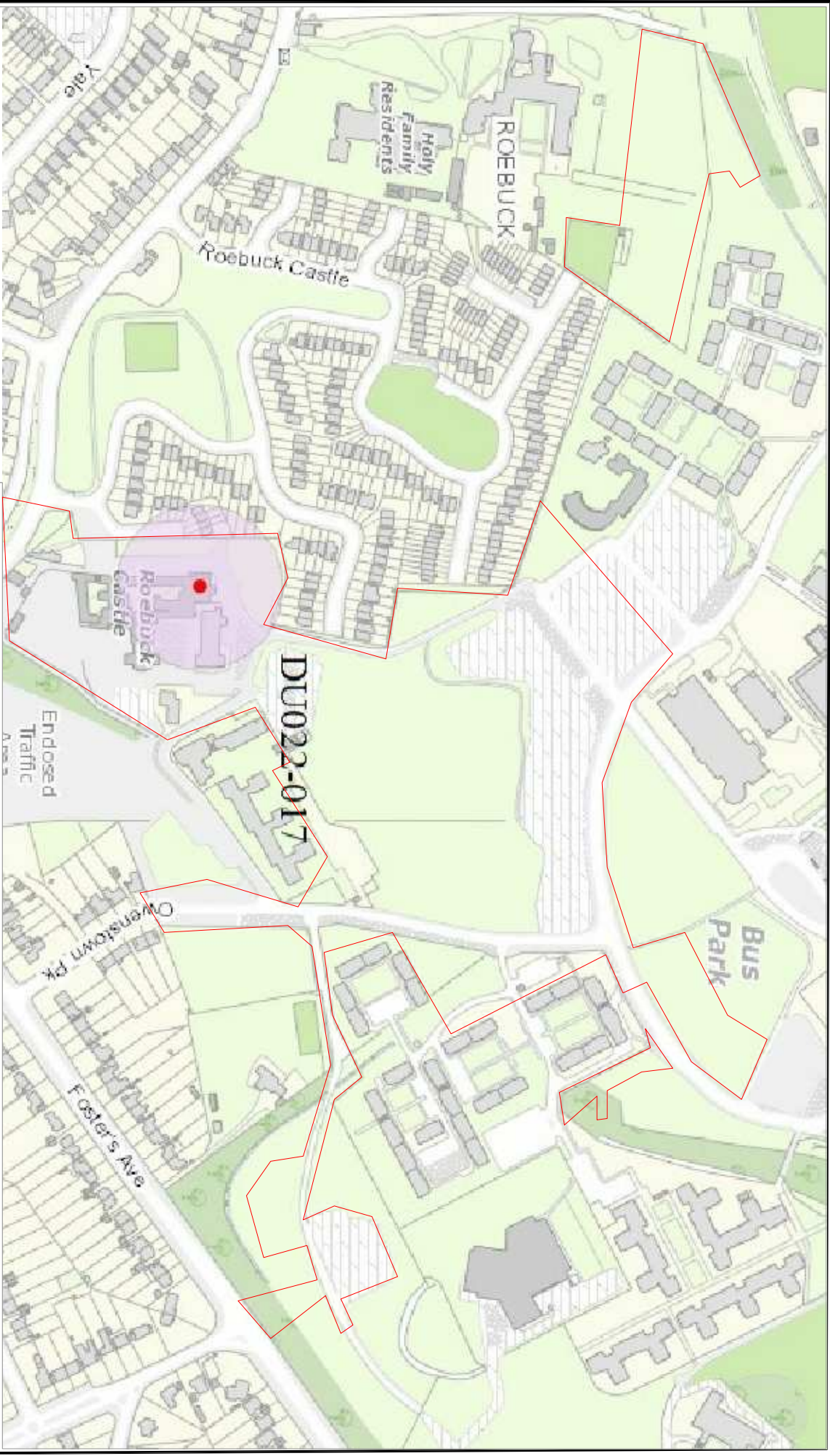


Figure 16.2 Recorded monuments in area of site



(l) Rocque 1760
 (r) 1st Edition OSI 1843

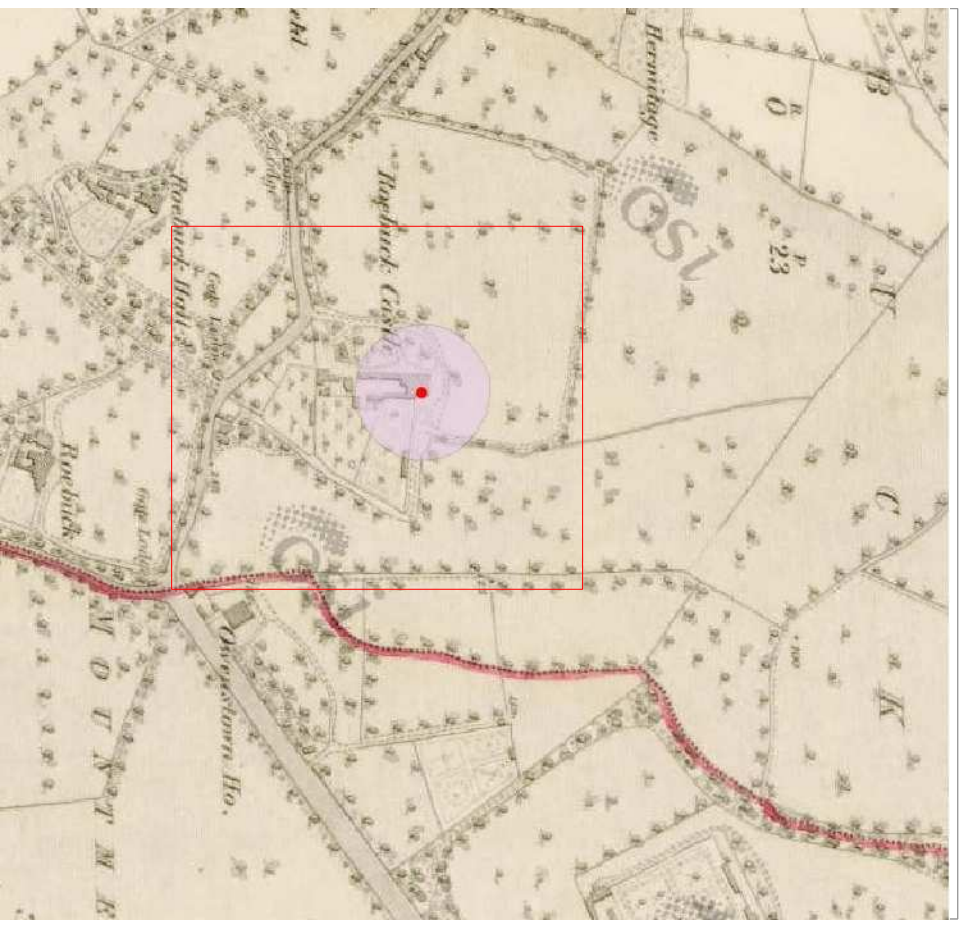


Figure 16.3: Historical mapping



(l) 1949 Aerial
(r) 1966 Aerial

Archer
Heritage Planning

Unit 8 Beat Centre
Stephensstown,
Balbrigan,
Co. Dublin

UCD Student Accommodation
Archaeological Assessment

UCD

Scale: Not to scale

Date: August 2017

Origin: www.mountmerionhist

Ref: 2016_02_004

Figure 16.4: Aerial photographs



Plate 16.1: Sports grounds looking north



Plate 16.2: Sports grounds looking east



Plate 16.3: Roebuck Castle



Plate 16.4: Car park at northern end of site



Plate 16.5: Eastern Area, northern section, already stripped and used as a car park for the builders



Plate 16.6: Eastern area, Southern section (looking towards Fosters Avenue), overgrown with native grasses and mature trees



Plate 16.7: Western area, Car park, Facing east



Plate 16.8: Western area, green space with road created by plant machinery, Facing west